


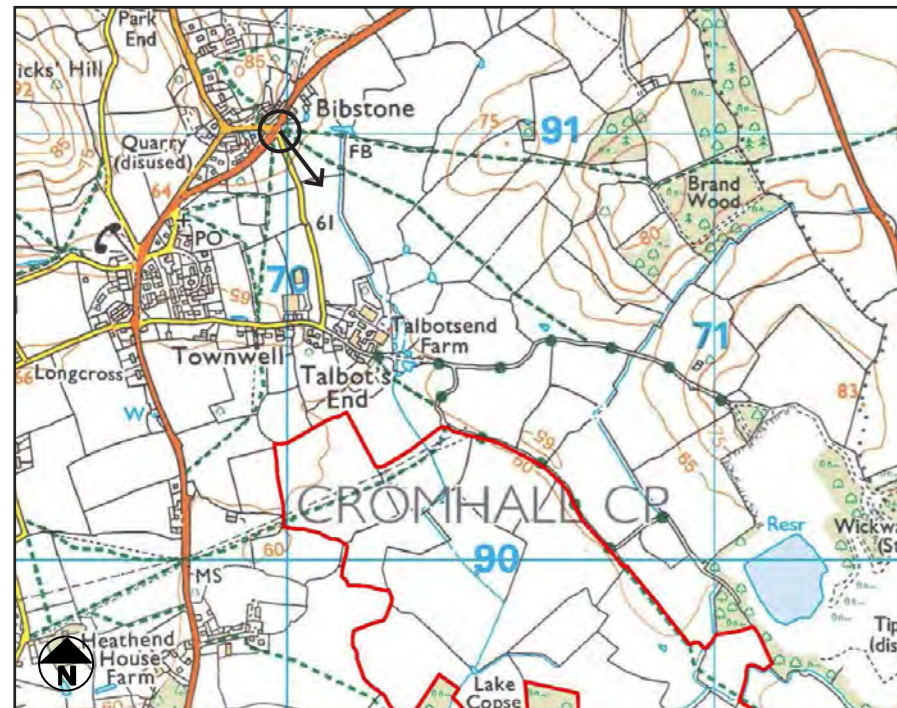


Figure 5: Context Baseline Viewpoints and Photoviews



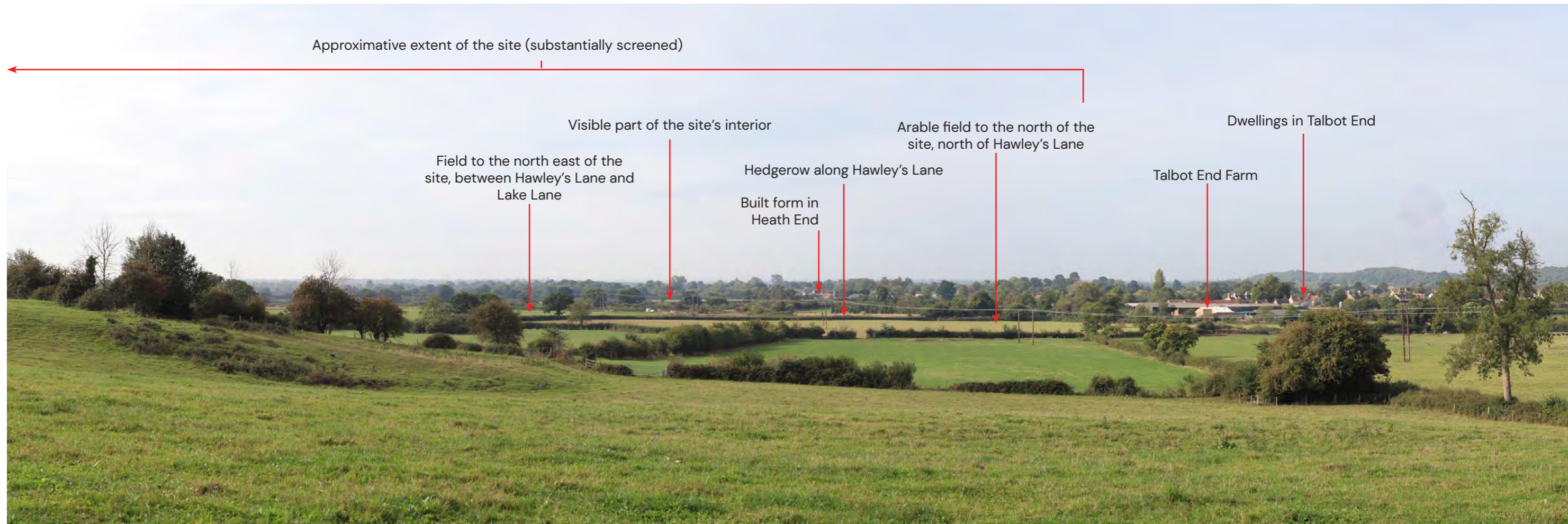
CONTEXT BASELINE VIEWPOINT 1

View from Public Footpath OCR/13 and OCR/14, at Bibstone



Camera make & model	- Canon EOS 5D, FFS	Viewpoint height (AOD)	- 68m
Date & time of photograph	- 23/08/2022 @ 13:42	Distance from site	- 675m
OS grid reference	- 369993, 191006		





CONTEXT BASELINE VIEWPOINT 2

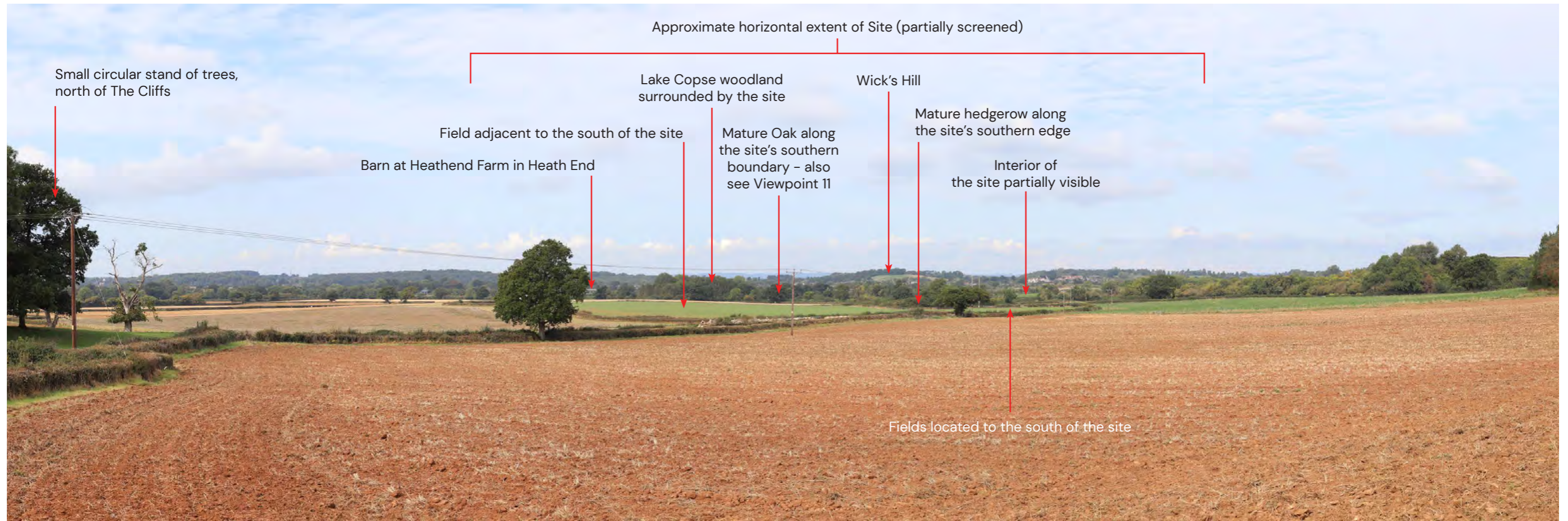
View from Public Footpath OCR/13 on the approach to Brand Wood



Camera make & model - Canon EOS 5D, FFS
 Date & time of photograph - 20/09/2022 @ 09:40
 OS grid reference - 370734, 190926

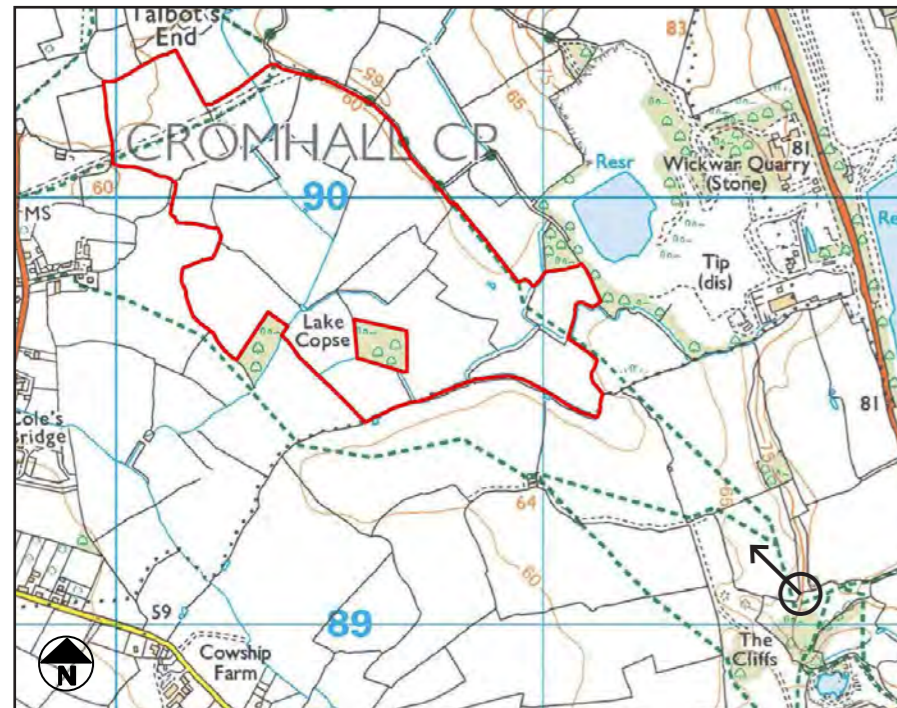
Viewpoint height (AOD) - 77m
 Distance from site - 693m





CONTEXT BASELINE VIEWPOINT 3

View from Public Footpath LWR/3, north of West End



Camera make & model	- Canon EOS 5D, FFS	Viewpoint height (AOD)	- 74m
Date & time of photograph	- 20/09/2022 @ 11:49	Distance from site	- 630m
OS grid reference	- 371596, 189068		







CONTEXT BASELINE VIEWPOINT 4

View from Public Footpath LWR/2 at West End



Camera make & model	- Canon EOS 5D, FFS	Viewpoint height (AOD)	- 84m
Date & time of photograph	- 23/08/2022 @ 13:08	Distance from site	- 963m
OS grid reference	- 371616, 188659		

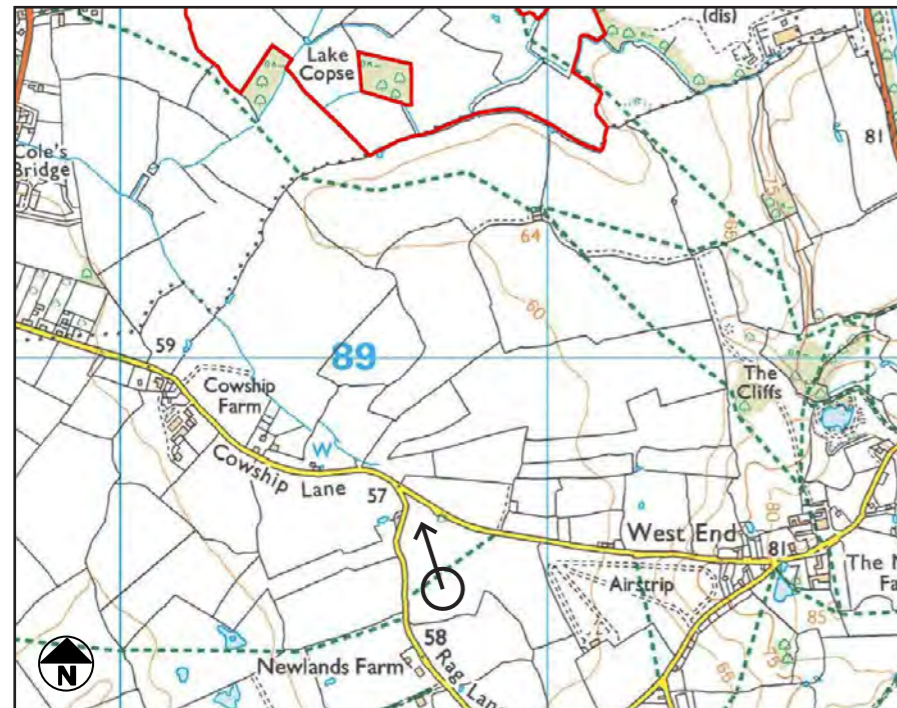






CONTEXT BASELINE VIEWPOINT 5

View from Public Footpath LWR/35, near Cowship Lane



Camera make & model	- Canon EOS 5D, FFS	Viewpoint height (AOD)	- 58m
Date & time of photograph	- 23/08/2022 @ 12:48	Distance from site	- 1038m
OS grid reference	- 370759, 188452		





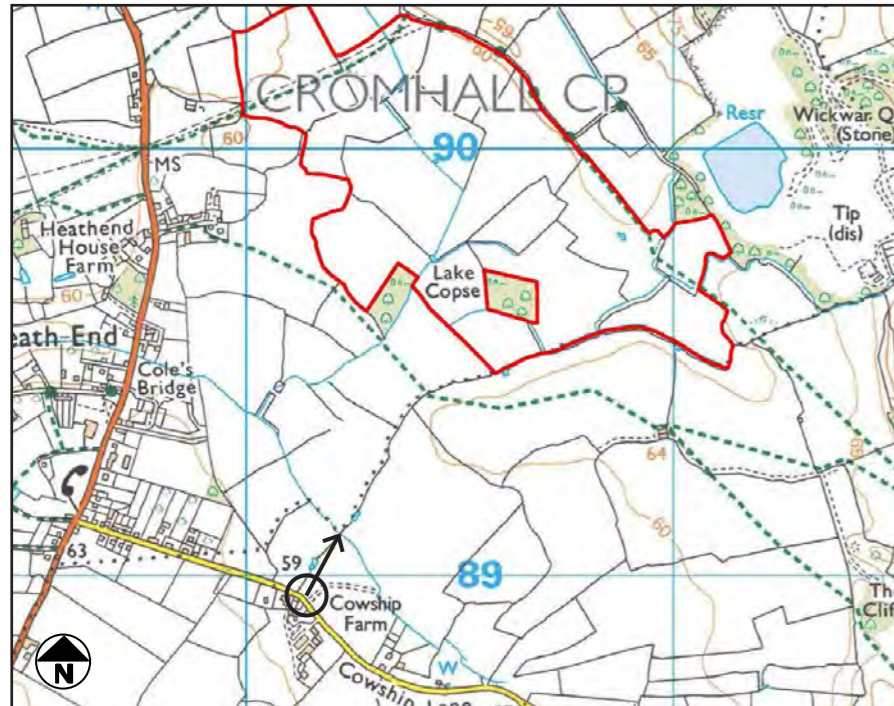
Approximative extent of the site (screened)



Fields in the middle ground fall outside of the site

CONTEXT BASELINE VIEWPOINT 6


View from Cowship Lane



Camera make & model - Canon EOS 5D, FFS
Date & time of photograph - 23/08/2022 @ 12:39
OS grid reference - 370140, 188948
Viewpoint height (AOD) - 59m
Distance from site - 688m

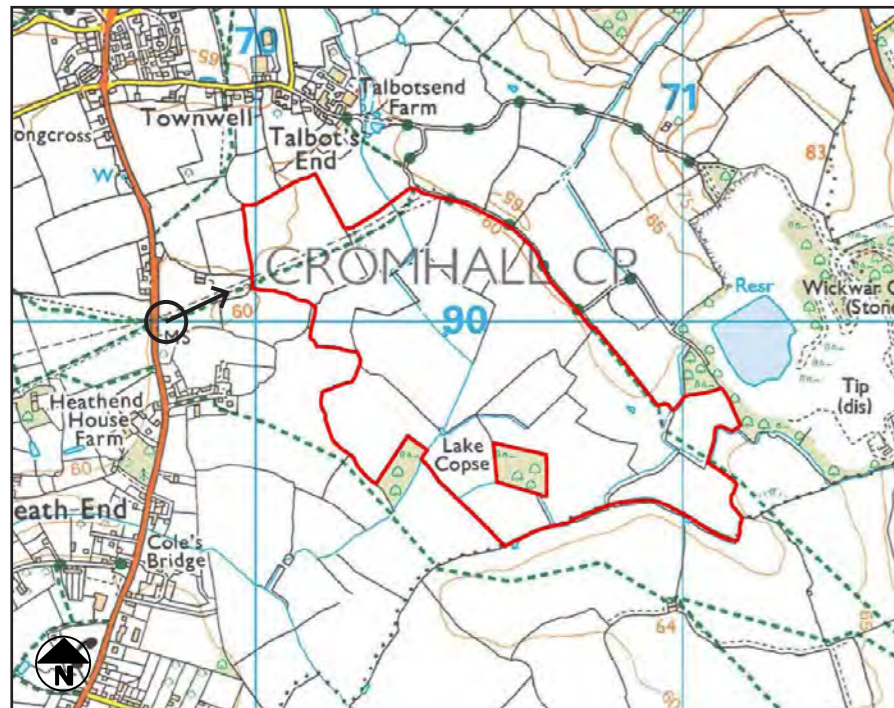






CONTEXT BASELINE VIEWPOINT 7A

View from Public Footpath OCR/17, north of Heath End



Camera make & model	- Canon EOS 5D, FFS	Viewpoint height (AOD)	- 61m
Date & time of photograph	- 23/08/2022 @ 11:28	Distance from site	- 230m
OS grid reference	- 369775, 190001		

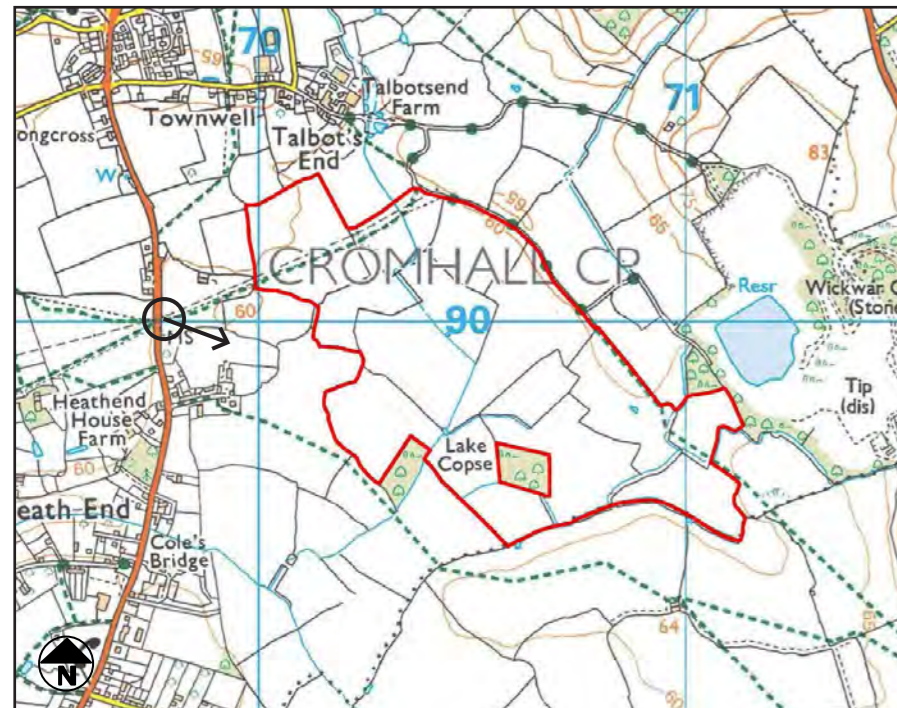


Approximative extent of the site (partially screened)




CONTEXT BASELINE VIEWPOINT 7B

View from Public Footpath OCR/17, north of Heath End



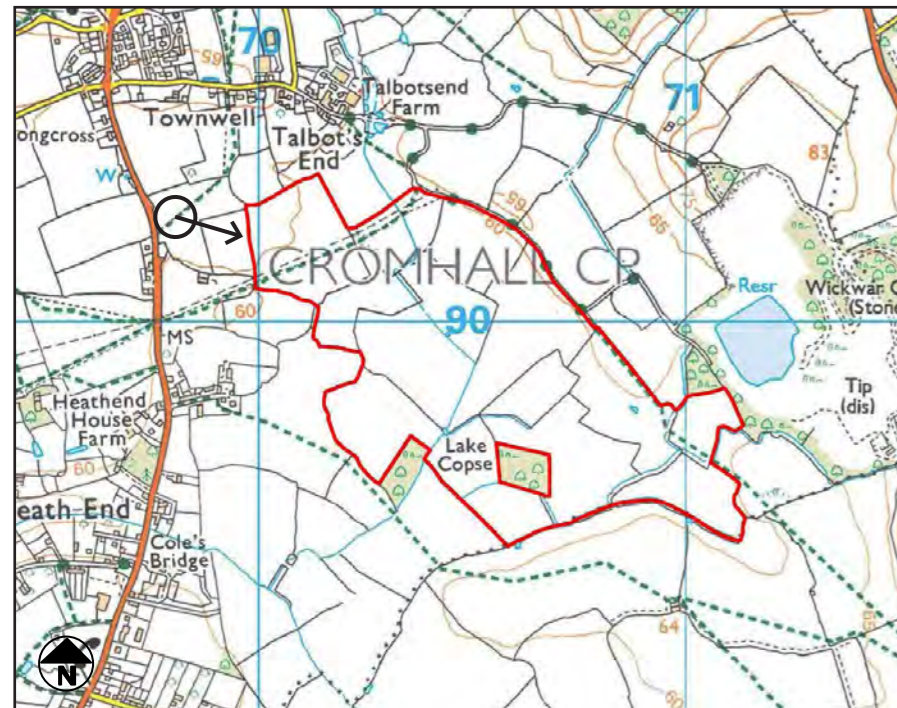
Camera make & model	- Canon EOS 5D, FFS	Viewpoint height (AOD)	- 61m
Date & time of photograph	- 23/08/2022 @ 11:28	Distance from site	- 230m
OS grid reference	- 369775, 190001		





CONTEXT BASELINE VIEWPOINT 8A

View from Public Footpath OCR/16, between Talbot's End and Heath End



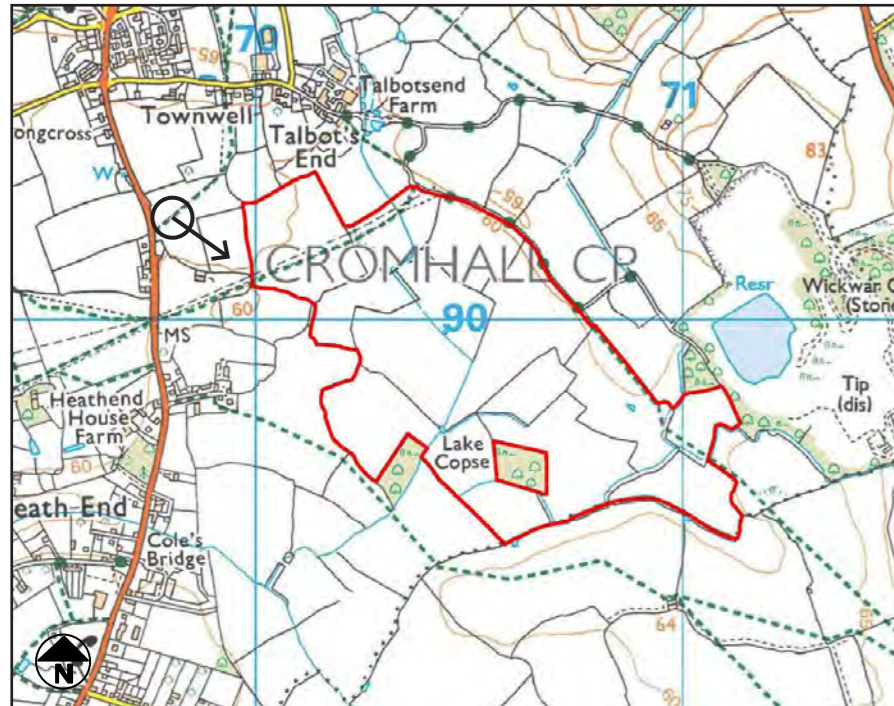
Camera make & model	- Canon EOS 5D, FFS	Viewpoint height (AOD)	- 62m
Date & time of photograph	- 23/08/2022 @ 12:20	Distance from site	- 163m
OS grid reference	- 369807, 190239		





CONTEXT BASELINE VIEWPOINT 8B

View from Public Footpath OCR/16, between Talbot's End and Heath End



Camera make & model	- Canon EOS 5D, FFS	Viewpoint height (AOD)	- 62m
Date & time of photograph	- 23/08/2022 @ 12:20	Distance from site	- 163m
OS grid reference	- 369807, 190239		

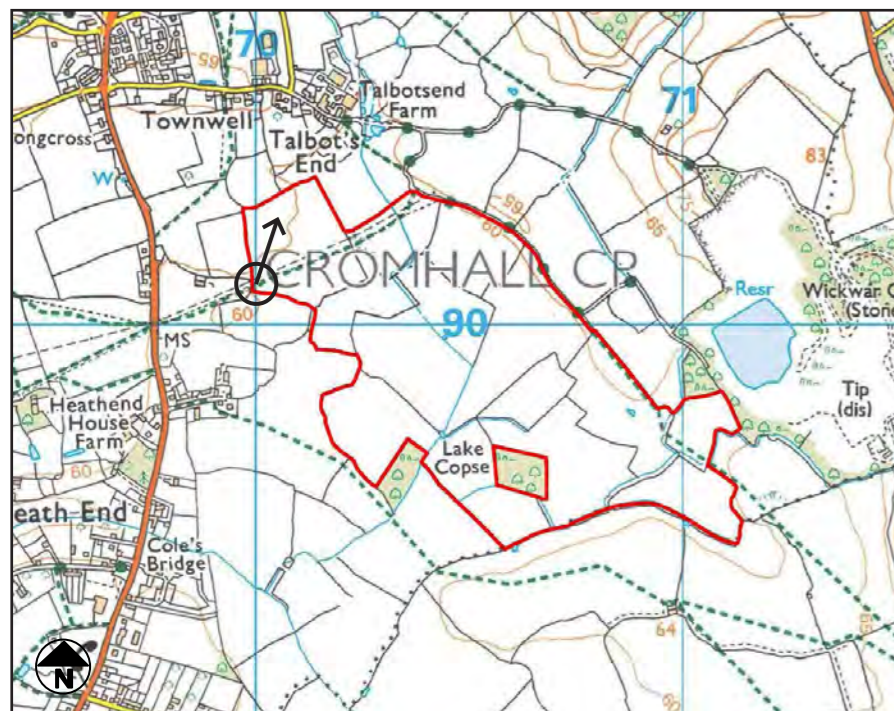







CONTEXT BASELINE VIEWPOINT 9A

View from Public Footpath OCR/17 within the site



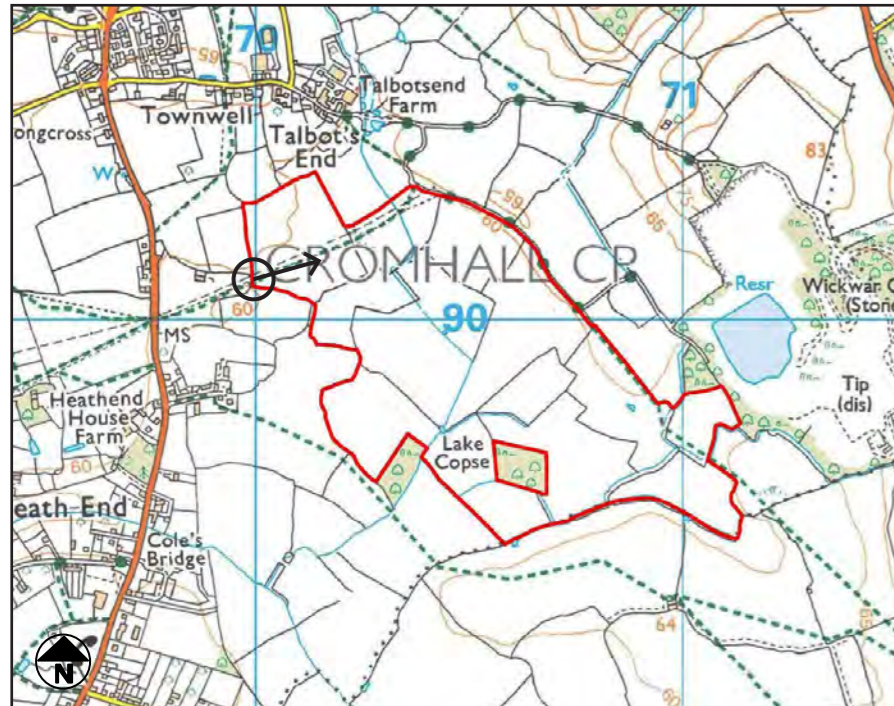
Camera make & model	- Canon EOS 5D, FFS	Viewpoint height (AOD)	- 59m
Date & time of photograph	- 20/09/2022 @ 10:19	Distance from site	- 0m
OS grid reference	- 369994, 190095		





CONTEXT BASELINE VIEWPOINT 9B

View from Public Footpath OCR/17 within the site



Camera make & model	- Canon EOS 5D, FFS	Viewpoint height (AOD)	- 59m
Date & time of photograph	- 20/09/2022 @ 10:19	Distance from site	- 0m
OS grid reference	- 369994, 190095		



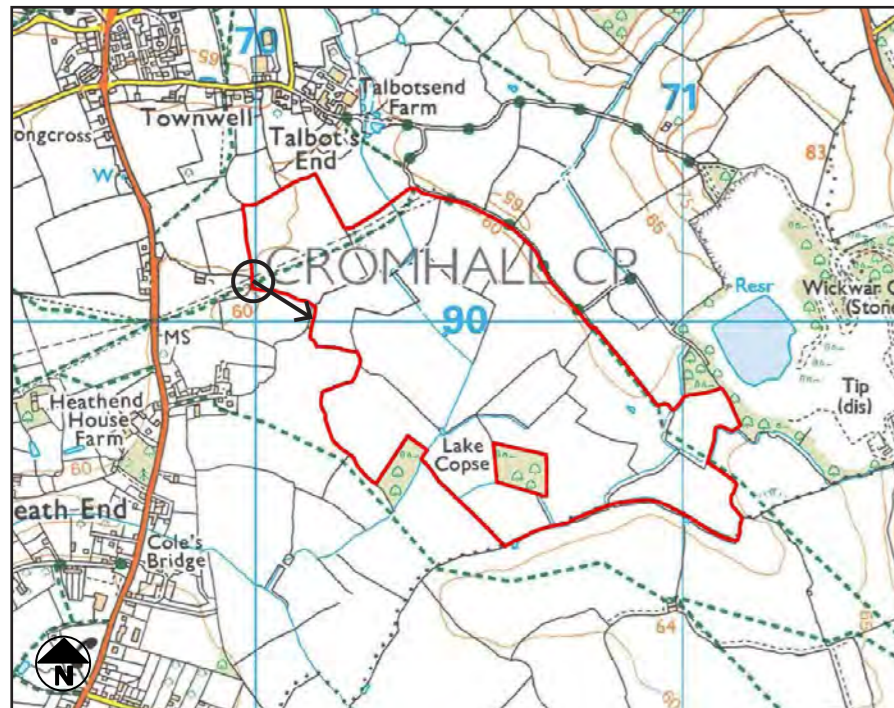
Approximative extent of the site (screened except for the foreground)

Internal hedgerows screen the central and southern parts of the site



CONTEXT BASELINE VIEWPOINT 9C

View from Public Footpath OCR/17 within the site



Camera make & model	- Canon EOS 5D, FFS	Viewpoint height (AOD)	- 59m
Date & time of photograph	- 20/09/2022 @ 10:19	Distance from site	- 0m
OS grid reference	- 369994, 190095		

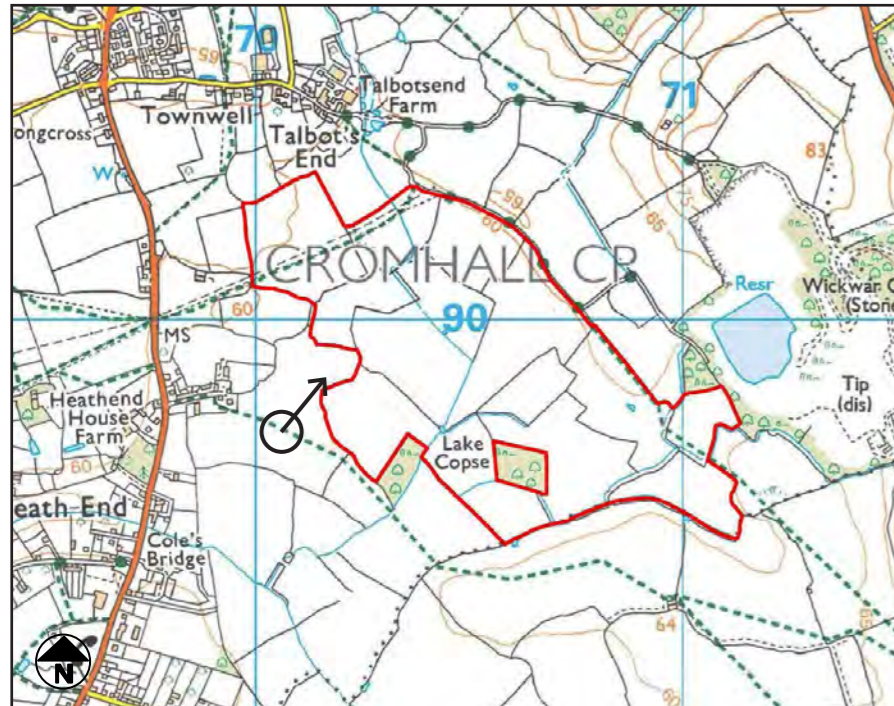






CONTEXT BASELINE VIEWPOINT 10A

View from Public Footpath OCR/19 east of Heath End



Camera make & model	- Canon EOS 5D, FFS	Viewpoint height (AOD)	- 58m
Date & time of photograph	- 20/09/2022 @ 10:43	Distance from site	- 103m
OS grid reference	- 370066, 189734		

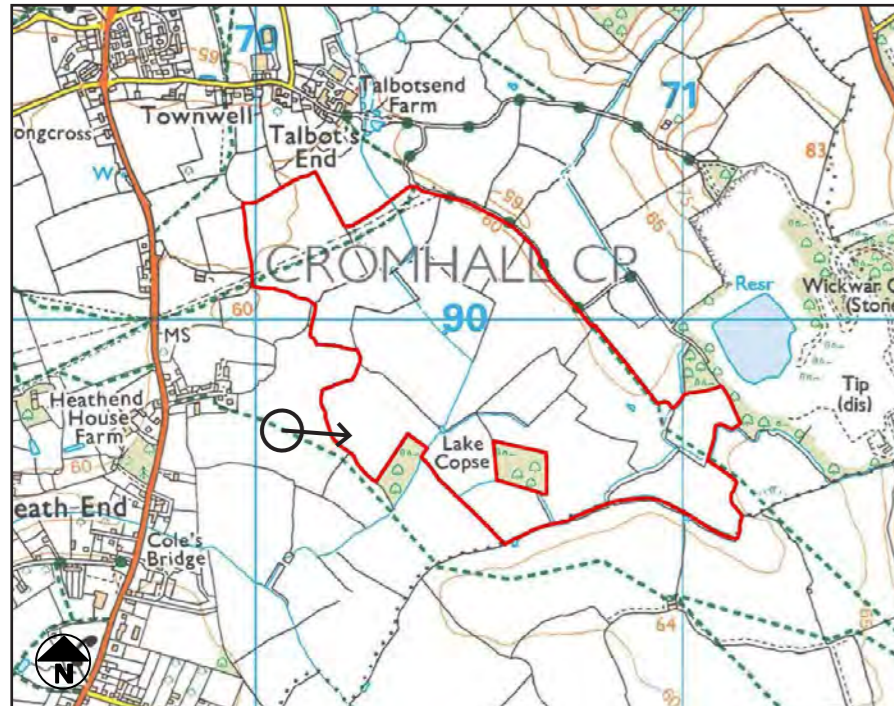


Approximative extent of the site (screened)



CONTEXT BASELINE VIEWPOINT 10B


View from Public Footpath OCR/19 east of Heath End



Camera make & model	- Canon EOS 5D, FFS	Viewpoint height (AOD)	- 58m
Date & time of photograph	- 20/09/2022 @ 10:43	Distance from site	- 103m
OS grid reference	- 370066, 189734		

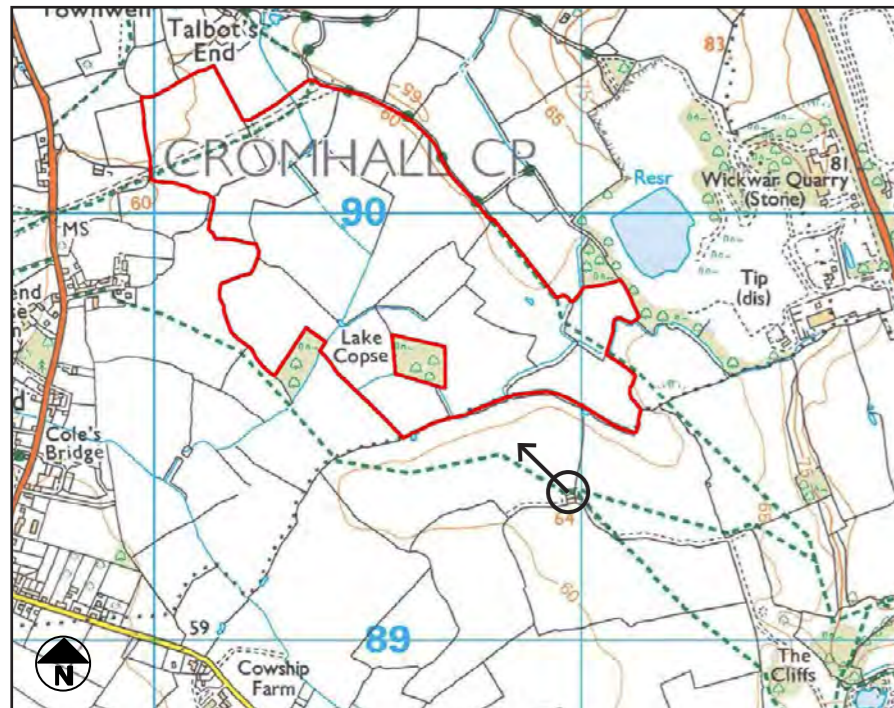







CONTEXT BASELINE VIEWPOINT 11A

View from Public Footpath LWR/1 between Heath End and West End



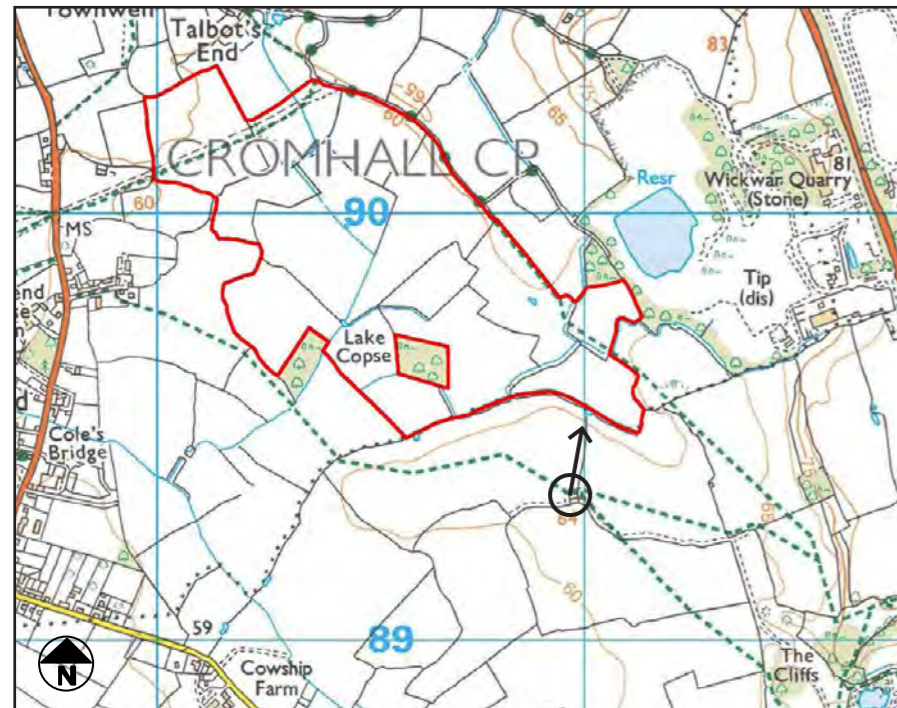
Camera make & model	- Canon EOS 5D, FFS	Viewpoint height (AOD)	- 64m
Date & time of photograph	- 20/09/2022 @ 12:44	Distance from site	- 189m
OS grid reference	- 370967, 189350		





CONTEXT BASELINE VIEWPOINT 11B

View from Public Footpath LWR/1 between Heath End and West End



Camera make & model	- Canon EOS 5D, FFS	Viewpoint height (AOD)	- 64m
Date & time of photograph	- 20/09/2022 @ 12:44	Distance from site	- 189m
OS grid reference	- 370967, 189350		



