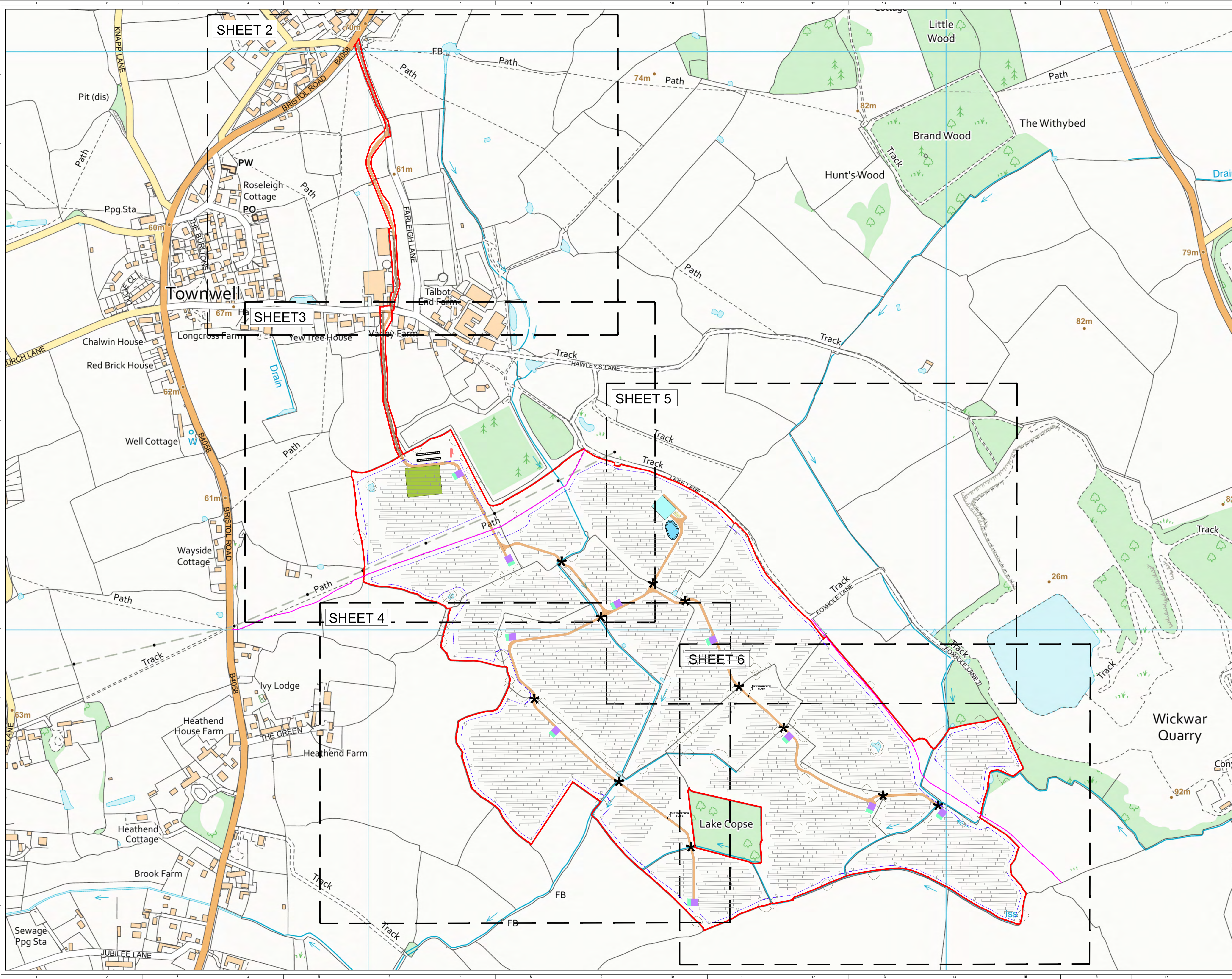
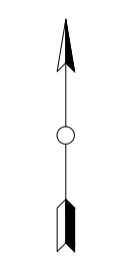


- KEY:
- DEVELOPMENT BOUNDARY
(OUTSIDE EDGE OF LINE DENOTES BOUNDARY)
 - NEW ACCESS TRACK
 - EXISTING ACCESS TRACK
 - PUBLIC RIGHTS OF WAY (PROW)
 - INDICATIVE SOLAR PV ARRAY
 - INVERTER
 - INVERTER HARDSTAND
 - SUBSTATION COMPOUND
 - SPARES CONTAINERS
 - TEMPORARY CONSTRUCTION COMPOUND
 - FENCE LINE
 - GATE
 - WATERCOURSE CROSSING
 - CCTV
 - SURFACE WATER ATTENUATION
 - SHEEP PEN
 - EXISTING PV SOLAR ARRAY



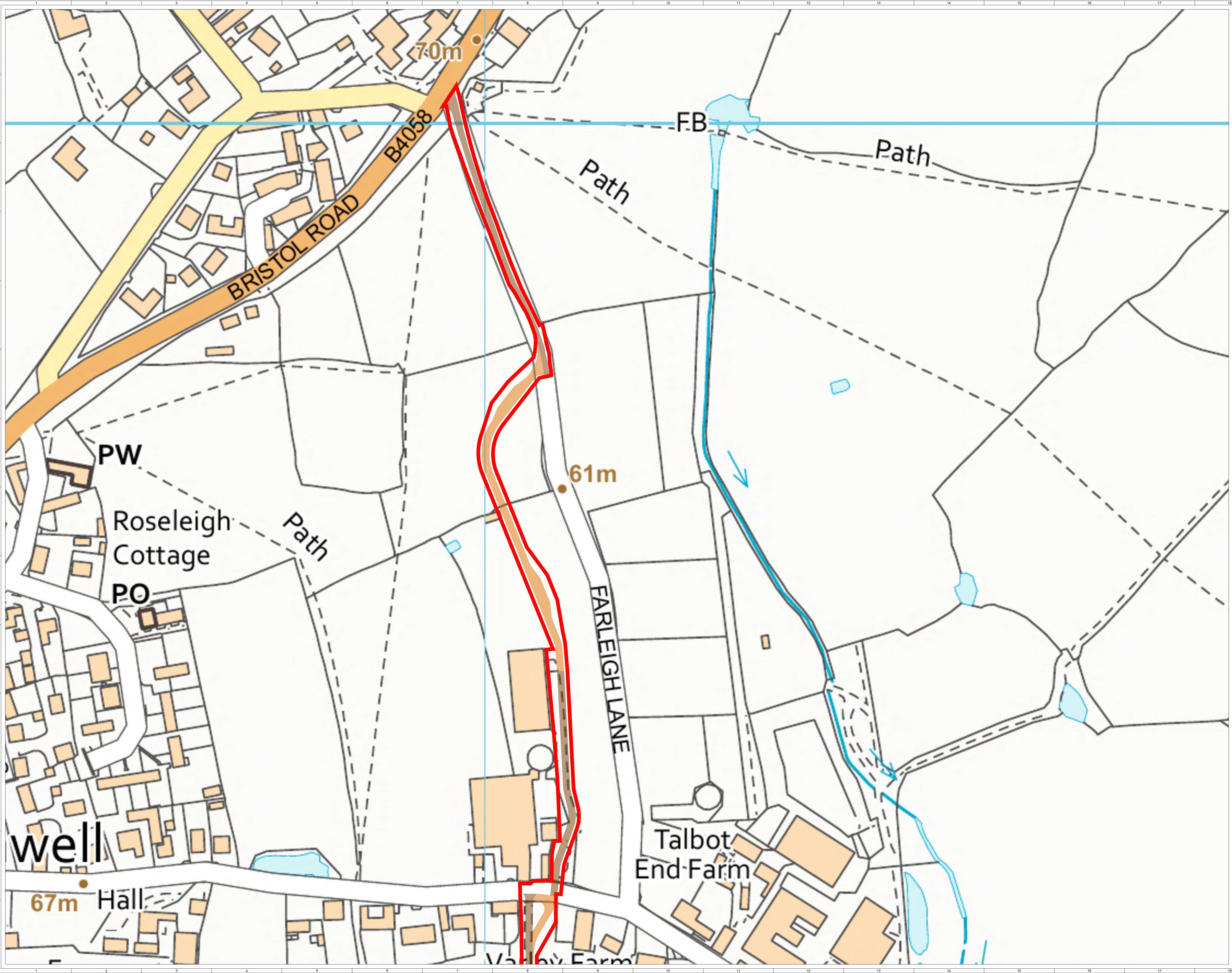
OVERVIEW
SHEET 1 OF 6



2	FG	VM	BD	2022-11-04	Drawing naming update
1	FG	VM	BD	2022-11-03	First Issue
ISSUE	DRAWN	CHKD	APPD	DATE	REVISION NOTES
PURPOSE					COORDINATES
PERMITTING					OSGB 1936
SCALE					DATUM
1:3,000 @ A1					N/A
LAYOUT DWG					T-LAYOUT NO.
N/A					N/A

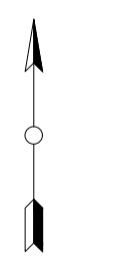
PROJECT TITLE		VARLEY FARM SOLAR	
DRAWING TITLE		FIGURE 5 INFRASTRUCTURE LAYOUT ENLARGEMENTS	
RES DRAWING NUMBER	04886-RES-LAY-DR-PT-004	REV	2

- KEY:
- DEVELOPMENT BOUNDARY
(OUTSIDE EDGE OF LINE DENOTES BOUNDARY)
 - NEW ACCESS TRACK
 - EXISTING ACCESS TRACK
 - PUBLIC RIGHTS OF WAY (PRoW)
 - INDICATIVE SOLAR PV ARRAY
 - INVERTER
 - INVERTER HARDSTAND
 - SUBSTATION COMPOUND
 - SPARES CONTAINERS
 - TEMPORARY CONSTRUCTION COMPOUND
 - FENCE LINE
 - GATE
 - WATERCOURSE CROSSING
 - CCTV
 - SURFACE WATER ATTENUATION
 - SHEEP PEN
 - EXISTING PV SOLAR ARRAY



SITE LOCATION - NOT TO SCALE

SHEET 2 OF 6



2	FG	VM	BD	2022-11-04	Drawing naming update
1	FG	VM	BD	2022-11-03	First Issue
ISSUE	DRAWN	CHKD	APPD	DATE	REVISION NOTES
PURPOSE					COORDINATES
PERMITTING					OSGB 1936
SCALE				DATUM	N/A
1:1,000 @ A1					
LAYOUT DWG				T-LAYOUT NO.	N/A
N/A					

PROJECT TITLE
VARLEY FARM SOLAR

DRAWING TITLE
**FIGURE 5
INFRASTRUCTURE LAYOUT
ENLARGEMENTS**

RES DRAWING NUMBER
04886-RES-LAY-DR-PT-004

REV
2

THIS DRAWING IS THE PROPERTY OF RENEWABLE ENERGY SYSTEMS LIMITED AND NO REPRODUCTION MAY BE MADE IN WHOLE OR IN PART WITHOUT PERMISSION

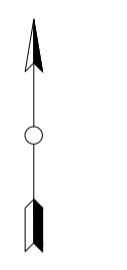
BEAUFORT COURT,
EGG FARM LANE,
KINGS LANGLEY,
HERTS WD4 8LN, UK
TEL: +44 (0) 1923 292000
WWW.RES-GROUP.COM

- KEY:
- DEVELOPMENT BOUNDARY
(OUTSIDE EDGE OF LINE DENOTES BOUNDARY)
 - NEW ACCESS TRACK
 - EXISTING ACCESS TRACK
 - PUBLIC RIGHTS OF WAY (PRoW)
 - INDICATIVE SOLAR PV ARRAY
 - INVERTER
 - INVERTER HARDSTAND
 - SUBSTATION COMPOUND
 - SPARES CONTAINERS
 - TEMPORARY CONSTRUCTION COMPOUND
 - FENCE LINE
 - GATE
 - WATERCOURSE CROSSING
 - CCTV
 - SURFACE WATER ATTENUATION
 - SHEEP PEN
 - EXISTING PV SOLAR ARRAY



SITE LOCATION - NOT TO SCALE

SHEET 3 OF 6



2	FG	VM	BD	2022-11-04	Drawing naming update
1	FG	VM	BD	2022-11-03	First Issue
ISSUE	DRAWN	CHKD	APPD	DATE	REVISION NOTES
PURPOSE					COORDINATES
PERMITTING					OSGB 1936
SCALE				DATUM	N/A
1:1,000				@ A1	N/A
LAYOUT DWG				T-LAYOUT NO.	N/A
N/A				N/A	N/A

PROJECT TITLE
VARLEY FARM SOLAR

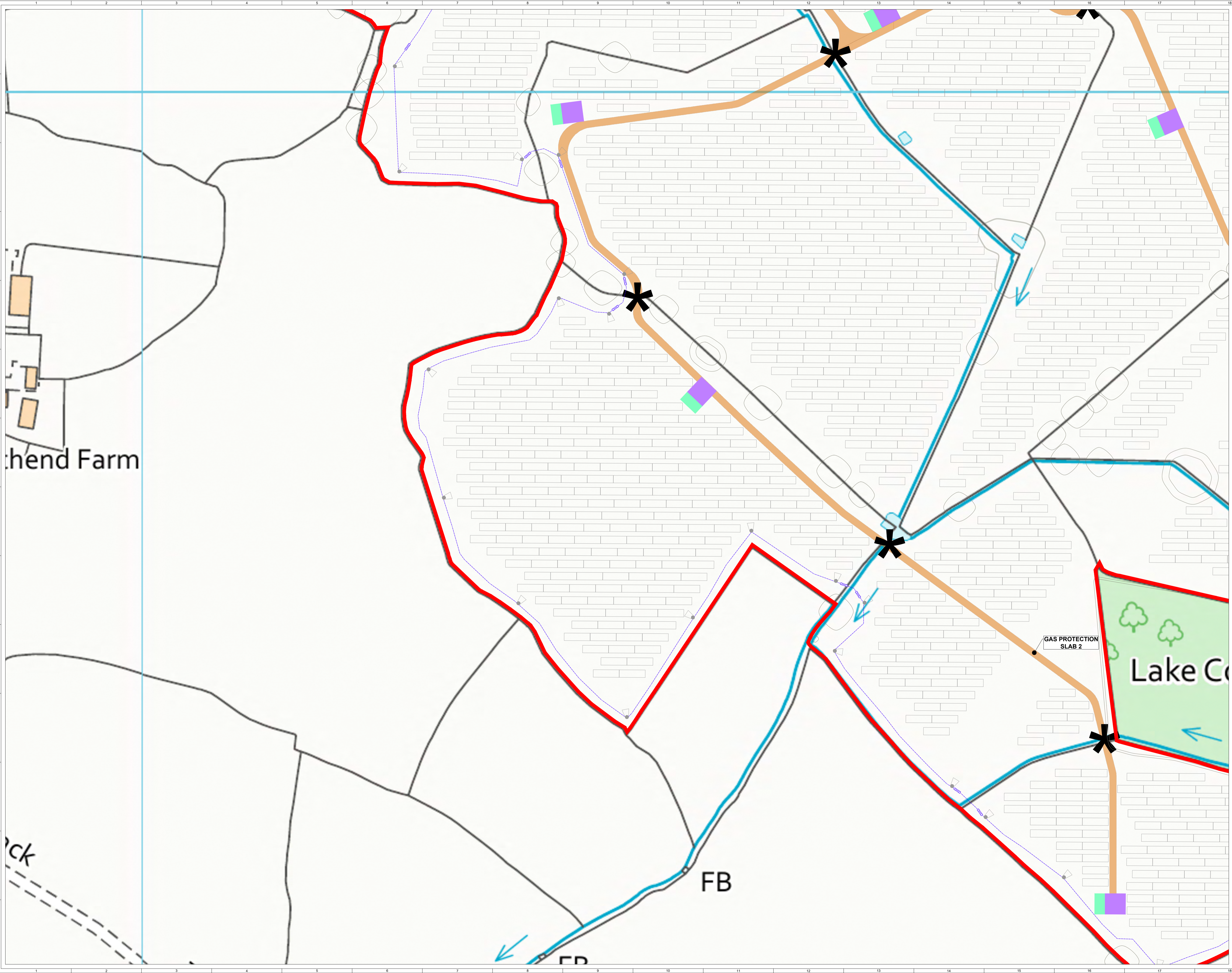
DRAWING TITLE
**FIGURE 5
INFRASTRUCTURE LAYOUT
ENLARGEMENTS**

RES DRAWING NUMBER
04886-RES-LAY-DR-PT-004 REV **2**

THIS DRAWING IS THE PROPERTY OF RENEWABLE ENERGY SYSTEMS LIMITED AND NO REPRODUCTION MAY BE MADE IN WHOLE OR IN PART WITHOUT PERMISSION

BEAUFORT COURT,
EGG FARM LANE,
KINGS LANGLEY,
HERTS WD4 8LN, UK
TEL: +44 (0) 1923 290200
WWW.RES-GROUP.COM

- KEY:**
- DEVELOPMENT BOUNDARY
(OUTSIDE EDGE OF LINE DENOTES BOUNDARY)
 - NEW ACCESS TRACK
 - EXISTING ACCESS TRACK
 - PUBLIC RIGHTS OF WAY (PRoW)
 - INDICATIVE SOLAR PV ARRAY
 - INVERTER
 - INVERTER HARDSTAND
 - SUBSTATION COMPOUND
 - SPARES CONTAINERS
 - TEMPORARY CONSTRUCTION COMPOUND
 - - - FENCE LINE
 - GATE
 - WATERCOURSE CROSSING
 - CCTV
 - SURFACE WATER ATTENUATION
 - SHEEP PEN
 - EXISTING PV SOLAR ARRAY



chend Farm

ck

FB

FD

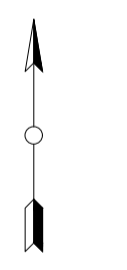
GAS PROTECTION
SLAB 2

Lake Co



SITE LOCATION - NOT TO SCALE

SHEET 4 OF 6



2	FG	VM	BD	2022-11-04	Drawing naming update
1	FG	VM	BD	2022-11-03	First Issue
ISSUE	DRAWN	CHKD	APPD	DATE	REVISION NOTES
PURPOSE					COORDINATES
PERMITTING					OSGB 1936
SCALE				DATUM	N/A
1:1,000 @ A1					
LAYOUT DWG				T-LAYOUT NO.	N/A
N/A					

PROJECT TITLE
VARLEY FARM SOLAR

DRAWING TITLE
**FIGURE 5
INFRASTRUCTURE LAYOUT
ENLARGEMENTS**

RES DRAWING NUMBER
04886-RES-LAY-DR-PT-004 REV **2**

THIS DRAWING IS THE PROPERTY OF RENEWABLE ENERGY SYSTEMS LIMITED AND NO REPRODUCTION MAY BE MADE IN WHOLE OR IN PART WITHOUT PERMISSION

BEAUFORT COURT,
EGG FARM LANE,
KINGS LANGLEY,
HERTS WD4 8LR, UK
TEL: +44 (0) 1923 290200
WWW.RES-GROUP.COM

- KEY:
- DEVELOPMENT BOUNDARY
(OUTSIDE EDGE OF LINE DENOTES BOUNDARY)
 - NEW ACCESS TRACK
 - EXISTING ACCESS TRACK
 - PUBLIC RIGHTS OF WAY (PRoW)
 - INDICATIVE SOLAR PV ARRAY
 - INVERTER
 - INVERTER HARDSTAND
 - SUBSTATION COMPOUND
 - SPARES CONTAINERS
 - TEMPORARY CONSTRUCTION COMPOUND
 - FENCE LINE
 - GATE
 - WATERCOURSE CROSSING
 - CCTV
 - SURFACE WATER ATTENUATION
 - SHEEP PEN
 - EXISTING PV SOLAR ARRAY



SECTION B 2

Lake Copse

Track FOXHOLE LANE

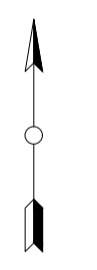
GAS PROTECTION SLAB 1

ISS



SITE LOCATION - NOT TO SCALE

SHEET 6 OF 6



2	FG	VM	BD	2022-11-04	Drawing naming update
1	FG	VM	BD	2022-11-03	First Issue
ISSUE	DRAWN	CHKD	APPD	DATE	REVISION NOTES
PURPOSE					COORDINATES
PERMITTING					OSGB 1936
SCALE				DATUM	N/A
1:1,000 @ A1					
LAYOUT DWG				T-LAYOUT NO.	N/A
N/A					

PROJECT TITLE
VARLEY FARM SOLAR

DRAWING TITLE
**FIGURE 5
INFRASTRUCTURE LAYOUT
ENLARGEMENTS**

RES DRAWING NUMBER
04886-RES-LAY-DR-PT-004 REV **2**

THIS DRAWING IS THE PROPERTY OF RENEWABLE ENERGY SYSTEMS LIMITED AND NO REPRODUCTION MAY BE MADE IN WHOLE OR IN PART WITHOUT PERMISSION

BEAUFORT COURT,
EGG FARM LANE,
KNOS LANGLEY,
HERTS WD4 8LR, UK
TEL: +44 (0) 1923 290200
WWW.RES-GROUP.COM